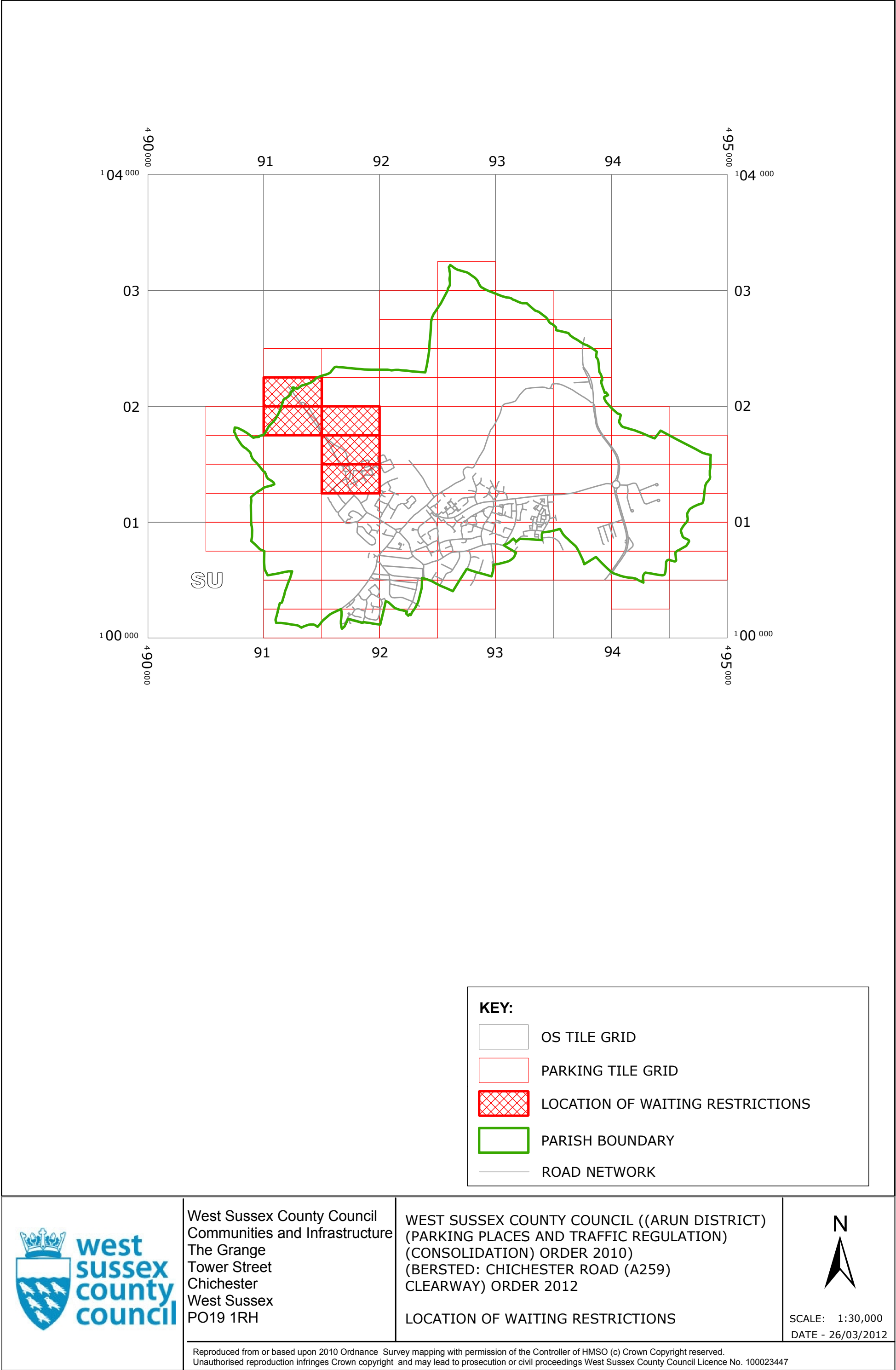


WEST SUSSEX COUNTY COUNCIL
((ARUN DISTRICT) (PARKING PLACES AND TRAFFIC REGULATION)
(CONSOLIDATION NO) ORDER 2010)
(BERSTED: CHICHESTER ROAD (A259) CLEARWAY) ORDER 2012

BERSTED: LOCATION OF WAITING RESTRICTIONS




Key for Waiting Restrictions

All areas over which the provision of the orders apply are defined by the shaded areas as shown on the following plans plus a contiguous area not indicated on the plans of verge and/or footway between the carriageway edge and the highway boundary. The plans in this schedule are based upon grid references of the Ordnance Survey National Grid defined by the OSGB 36 triangulation.

Clearways

1102



pat062

24hr Rural Clearway



District Boundary

WEST SUSSEX COUNTY COUNCIL
((ARUN DISTRICT: PARKING PLACES & TRAFFIC REGULATION)
(CONSOLIDATION) ORDER 2010)

(BERSTED: CHICHESTER ROAD (A259) CLEARWAY)
ORDER 2012

West Sussex County Council in exercise of their powers under Sections 1 (1) 2 (1) and (2), 4 (2), 45, 46, 49 and 53 and Part IV of Schedule 9 of the Road Traffic Regulation Act 1984 ("the Act") as amended and of all other enabling powers and after consultation with the Chief Officer of Police in accordance with Part III of Schedule 9 to the Act hereby make the following Order:-

1. This Order shall come into operation on the Twenty Sixth day of March 2012 and may be cited as "West Sussex County Council ((Arun District) (Parking Places & Traffic Regulation) (Consolidation) Order 2010) (Bersted: Chichester Road (A259) Clearway) Order 2012".
2. The "West Sussex County Council (Arun District) (Parking Places & Traffic Regulation) (Consolidation) Order 2010" is hereby amended by the insertion of the plans specified in the First Schedule to this Order, attached hereto.


FIRST SCHEDULE
Plans to be Inserted

SU9101NEN (Issue Number 1)
 SU9101NES (Issue Number 1)
 SU9101NWN (Issue Number 1)
 SU9101SEN (Issue Number 1)
 SU9102SWS (Issue Number 1)

THE Common Seal of THE
 WEST SUSSEX COUNTY COUNCIL
 was hereto affixed the
TWENTY SEVENTH
 day of *MARCH* 2012

A Rawland

Authorised Signatory
 JWA-017-MM



04/08 DELEGATED AUTHORITY

I HEREBY CERTIFY THIS TO
 BE A TRUE COPY OF THE
 ORIGINAL DOCUMENT

Tony Kenward

 Authorised Officer

WEST SUSSEX COUNTY COUNCIL



West Sussex County Council
Communities & Infrastructure
The Grange
Tower Street
Chichester
West Sussex
PO19 1RH

ARUN DISTRICT: BERSTED

WAITING RESTRICTIONS

TILE REF NO:
SU9101NEN

SHEET ISSUE NO 1
SHEET ACTIVE FROM - 26/03/2012

N

SCALE:
1:1250
at A3 size

Reproduced from or based upon 2010 Ordnance Survey mapping with permission of the Controller of HMSO (c) Crown Copyright reserved.
Unauthorised reproduction infringes Crown copyright and may lead to prosecution or civil proceedings West Sussex County Council Licence No. 100018485



West Sussex County Council
Communities & Infrastructure
The Grange
Tower Street
Chichester
West Sussex
PO19 1RH

ARUN DISTRICT: BERSTED
WAITING RESTRICTIONS

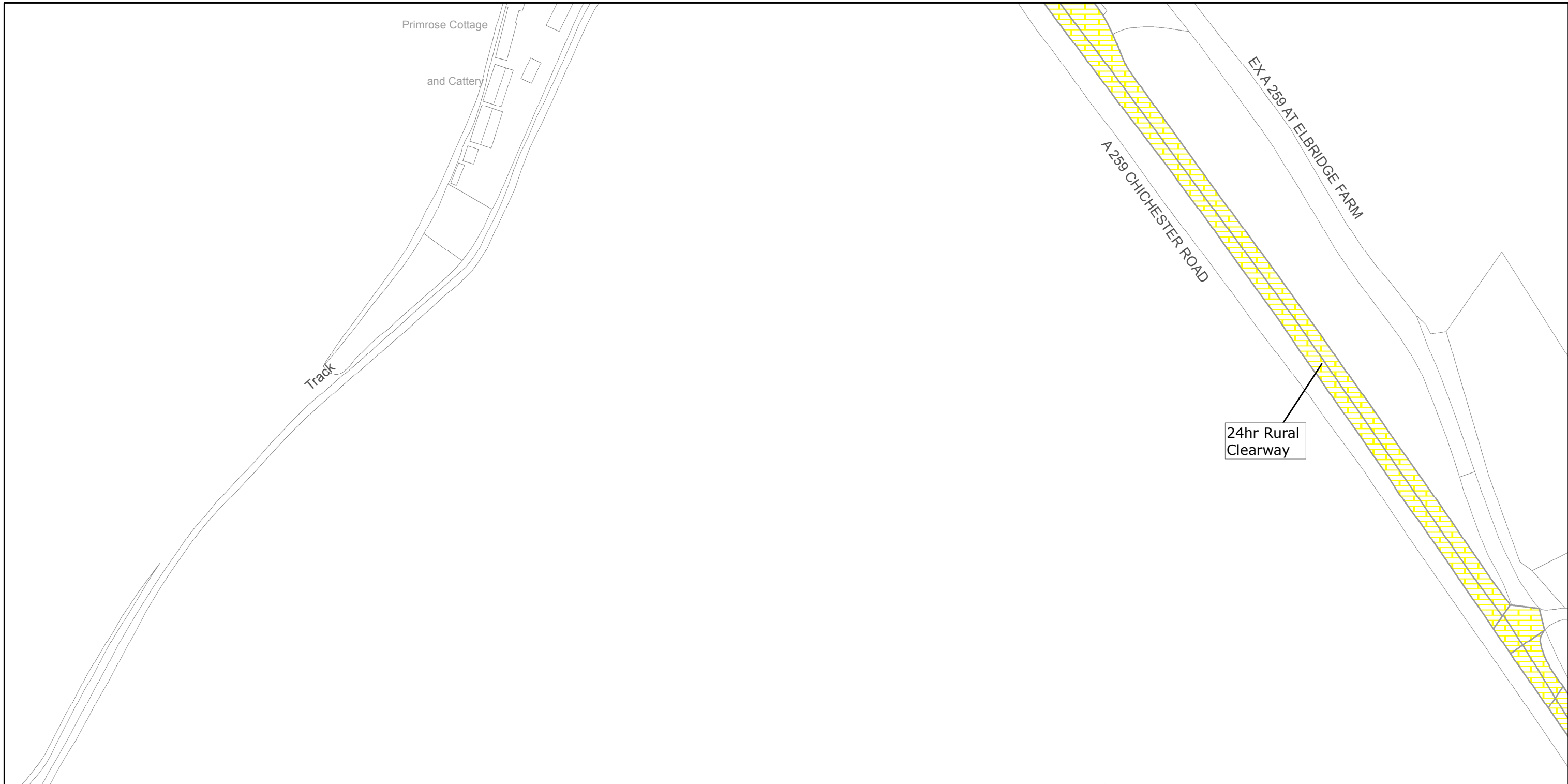
Reproduced from or based upon 2010 Ordnance Survey mapping with permission of the Controller of HMSO (c) Crown Copyright reserved.
Unauthorised reproduction infringes Crown copyright and may lead to prosecution or civil proceedings West Sussex County Council Licence No. 100018485

TILE REF NO:
SU9101NES

SHEET ISSUE NO 1
SHEET ACTIVE FROM - 26/03/2012



SCALE:
1:1250
at A3 size



West Sussex County Council
Communities & Infrastructure
The Grange
Tower Street
Chichester
West Sussex
PO19 1RH

ARUN DISTRICT: BERSTED

WAITING RESTRICTIONS

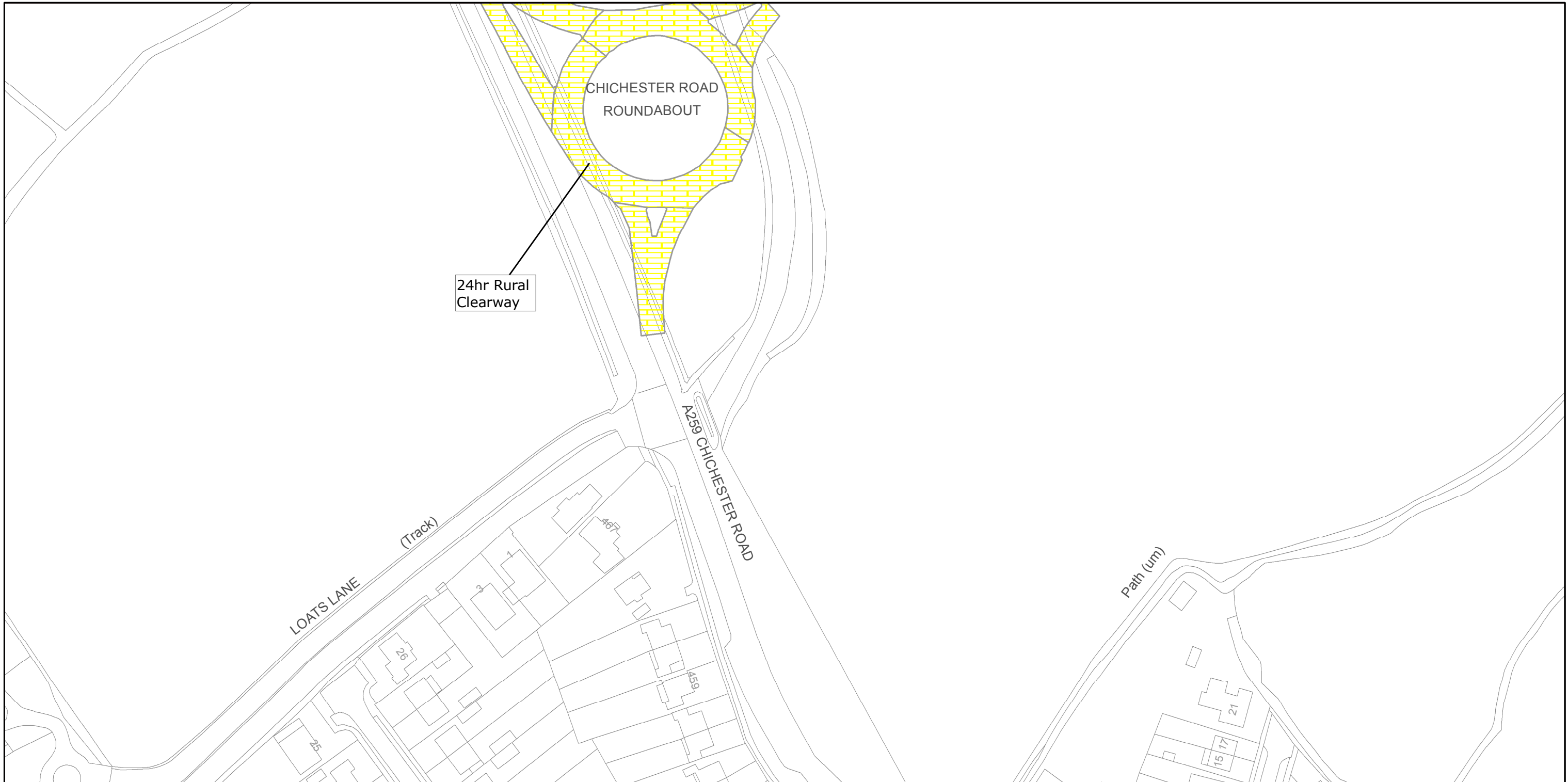
Reproduced from or based upon 2010 Ordnance Survey mapping with permission of the Controller of HMSO (c) Crown Copyright reserved.
Unauthorised reproduction infringes Crown copyright and may lead to prosecution or civil proceedings West Sussex County Council Licence No. 100018485

TILE REF NO:
SU9101NWN

SHEET ISSUE NO 1
SHEET ACTIVE FROM - 26/03/2012

N

SCALE:
1:1250
at A3 size



West Sussex County Council
Communities & Infrastructure
The Grange
Tower Street
Chichester
West Sussex
PO19 1RH

ARUN DISTRICT: BERSTED
WAITING RESTRICTIONS

Reproduced from or based upon 2010 Ordnance Survey mapping with permission of the Controller of HMSO (c) Crown Copyright reserved.
Unauthorised reproduction infringes Crown copyright and may lead to prosecution or civil proceedings West Sussex County Council Licence No. 100018485

TILE REF NO:
SU9101SEN

SHEET ISSUE NO 1
SHEET ACTIVE FROM - 26/03/2012



SCALE:
1:1250
at A3 size



West Sussex County Council
Communities & Infrastructure
The Grange
Tower Street
Chichester
West Sussex
PO19 1RH

ARUN DISTRICT: BERSTED
WAITING RESTRICTIONS

Reproduced from or based upon 2010 Ordnance Survey mapping with permission of the Controller of HMSO (c) Crown Copyright reserved.
Unauthorised reproduction infringes Crown copyright and may lead to prosecution or civil proceedings West Sussex County Council Licence No. 100018485

TILE REF NO:
SU9102SWS

SHEET ISSUE NO 1

SHEET ACTIVE FROM - 26/03/2012



SCALE:
1:1250
at A3 size